

Parc Roi Baudouin comme  
tampon pour les eaux de  
pluie

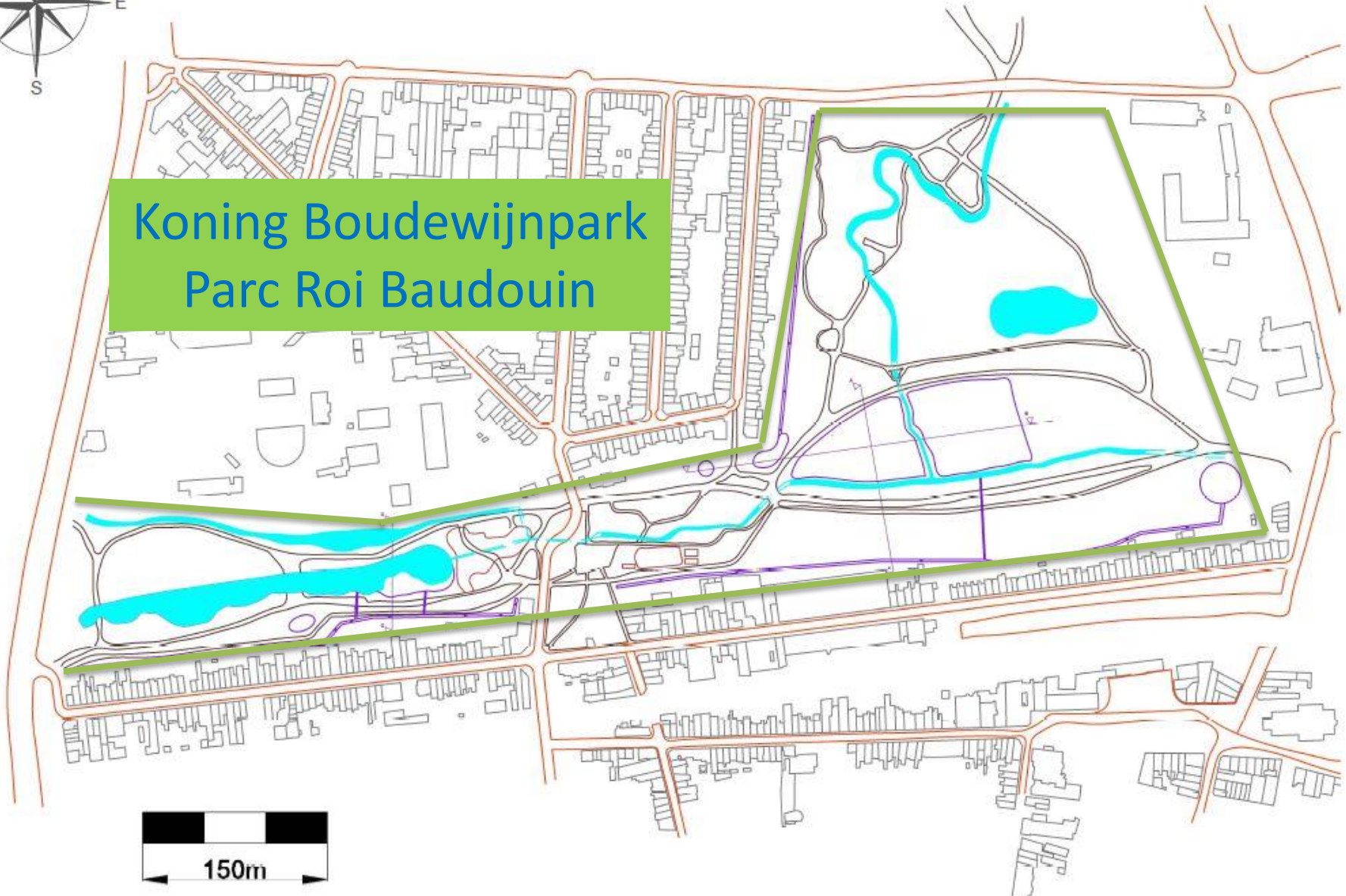
Boudewijnpark als buffer  
voor het regenwater



# Réseau hydrographique avec « temps sec » Hydraulisch netwerk bij « droog weer »



Koning Boudewijnpark  
Parc Roi Baudouin


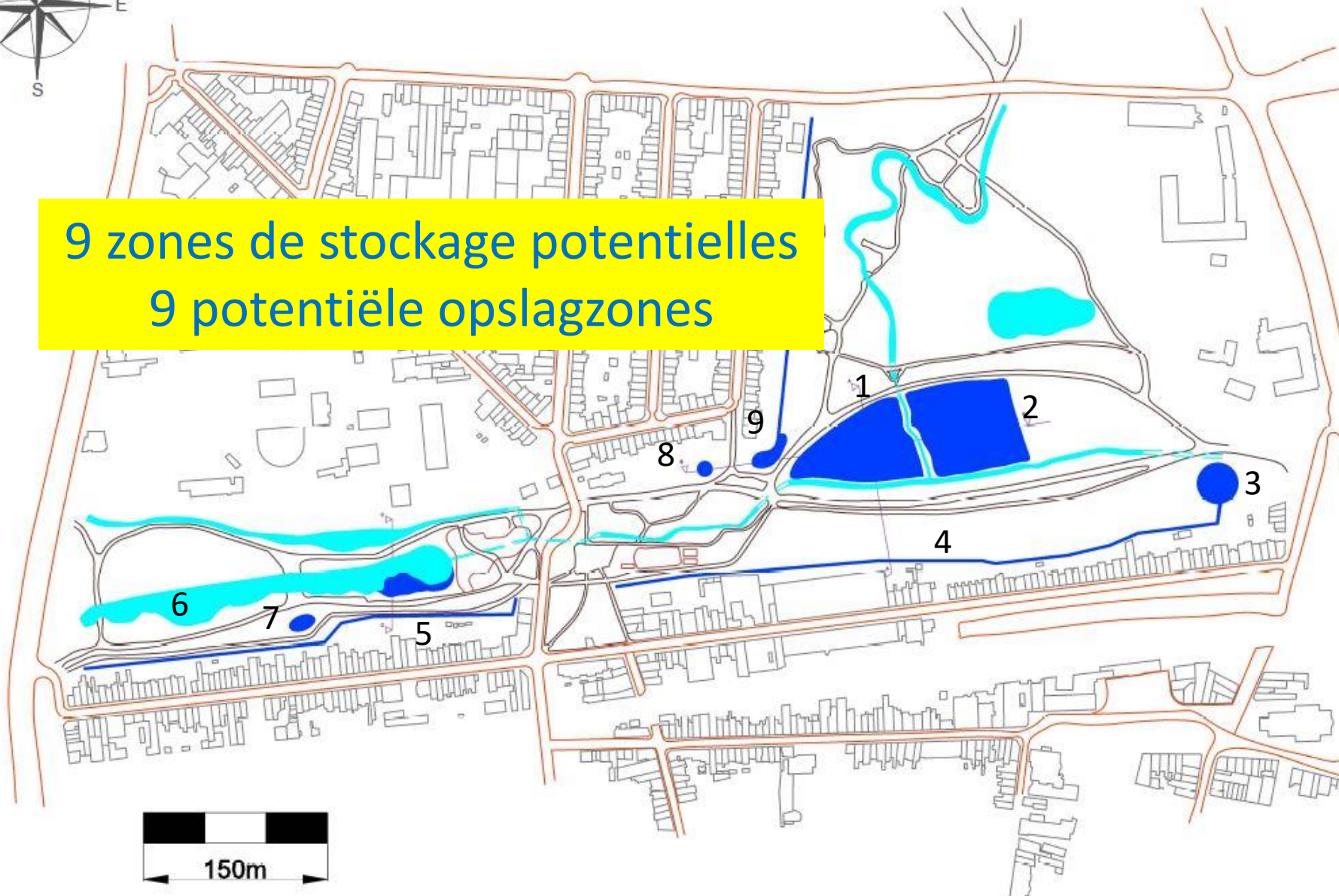


# Réseau hydrographique avec « temps de pluie »

## Hydraulisch netwerk bij « regenweer »

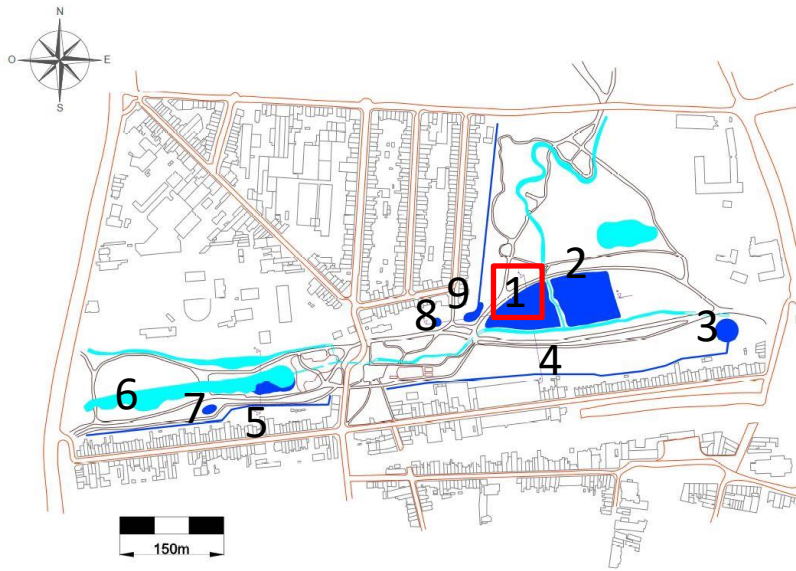


9 zones de stockage potentielles  
9 potentiële opslagzones



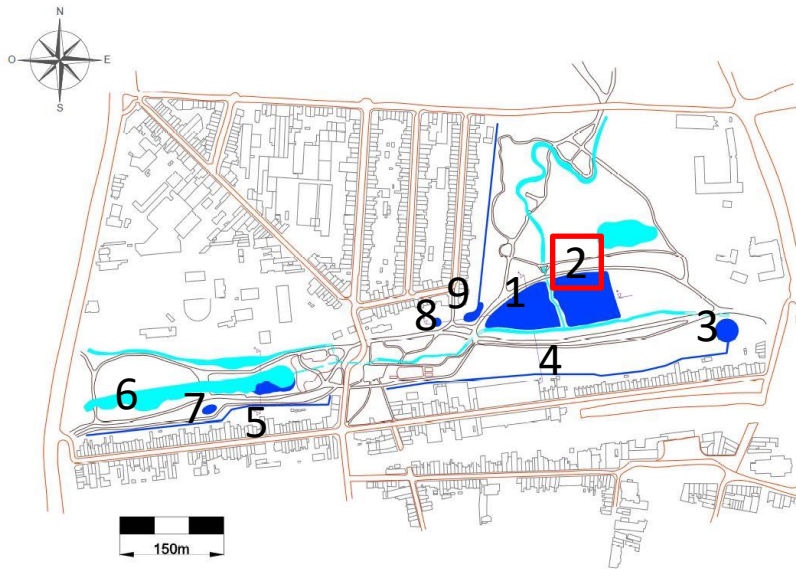


# Zone 1 : Marais - Moeras



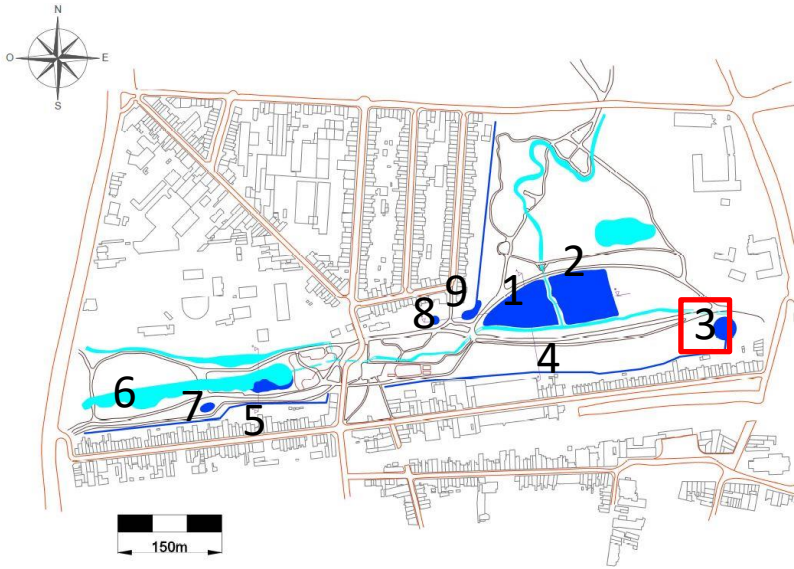


## Zone 2: Prairie inondable – Overstroombaar grasland



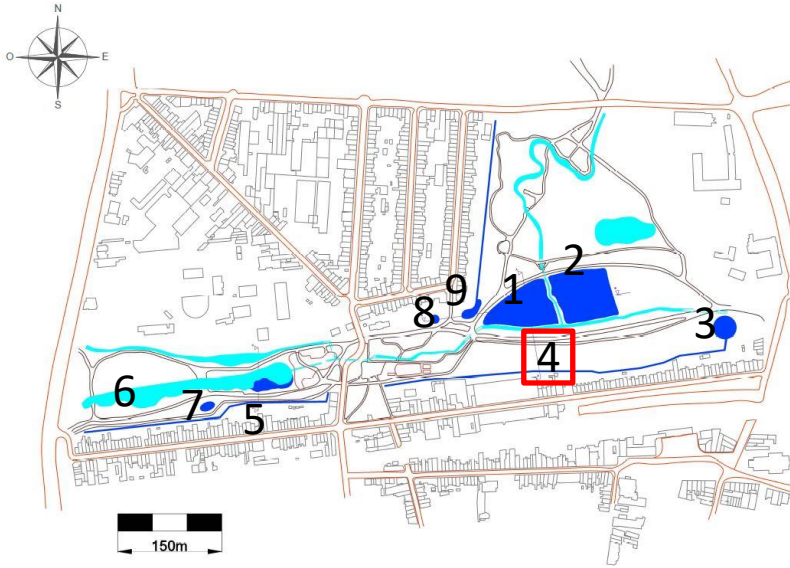


# Zone 3: Etang+noue – Vijver+gracht



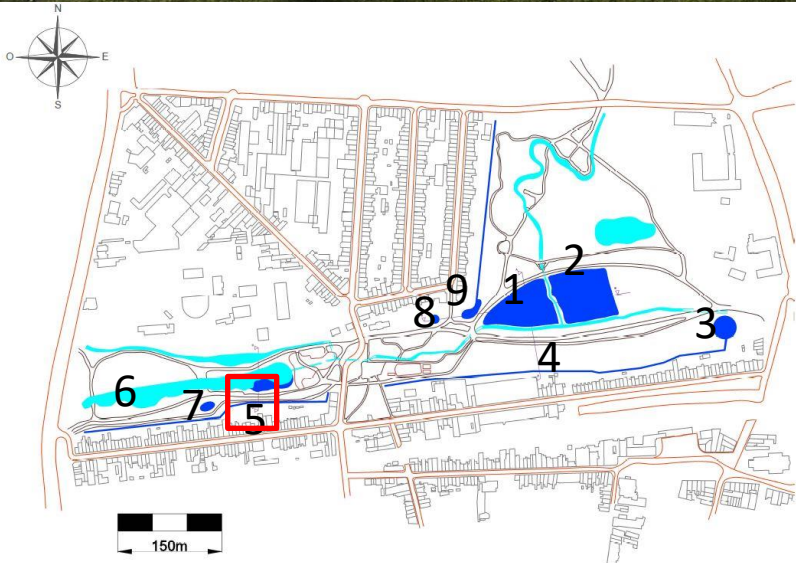


# Zone 4: Nieuwe tuinen Dupré - Gracht tuinen Dupré



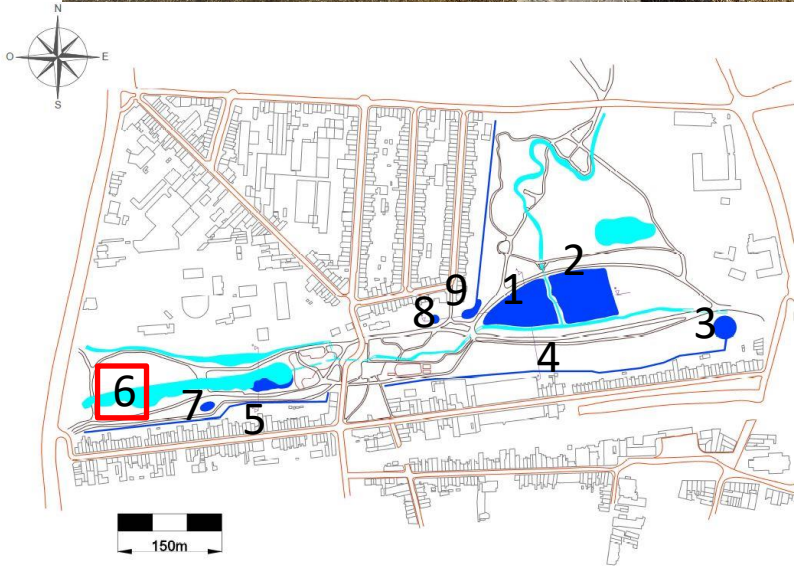


# Zone 5: Noue jardins A. Baeck - Gracht tuinen A. Baeck



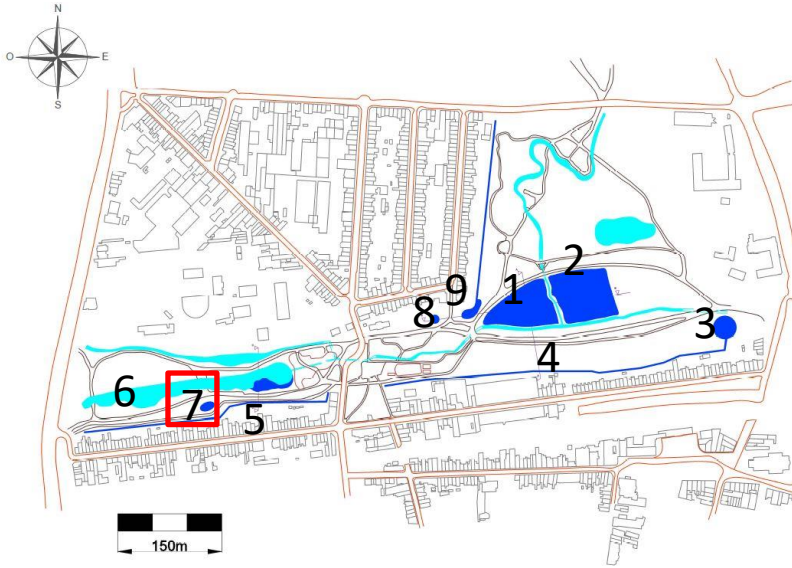


## Zone 6: Grand étang – Grote vijver



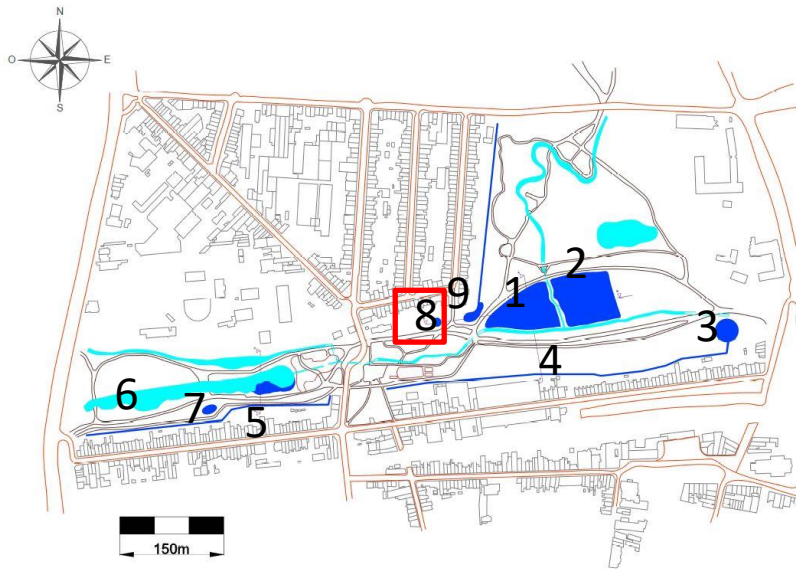


# Zone 7: Marais - Moeras





## Zone 8: Marais - Moeras





# Zone 9: Marais et noue jardins V. Broekaert - Moeras en gracht tuinen V. Broekaert

